

# ACC Meanders Enhance Air-Sea Heat Flux and Water Subduction



Felipe Vilela-Silva



Nathan L. Bindoff




Helen E. Phillips



Steve R. Rintoul



Max Nikurashin





# Why Air-Sea Heat Fluxes Matter?

## Climate Regulation

Air-sea heat fluxes play a key role in regulating the earth's climate by transporting heat from the equator to the poles.

## Weather Prediction

Accurate prediction of air-sea heat fluxes is essential for reliable weather forecasts and storm alerts.

## Ocean Circulation

Changes in air-sea heat fluxes can impact ocean circulation, which affects global climate and marine ecosystems.

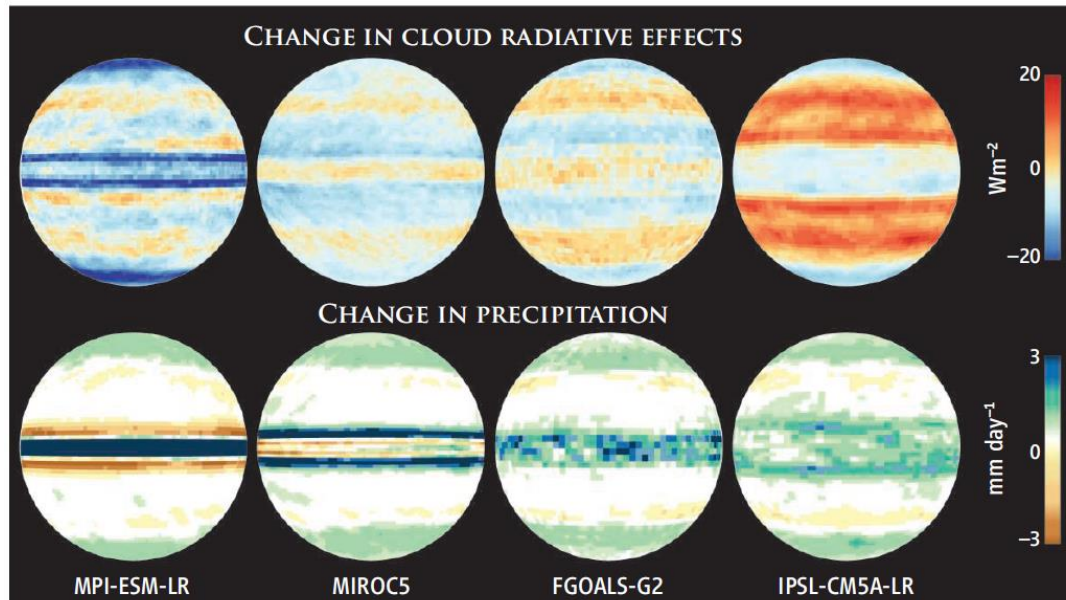


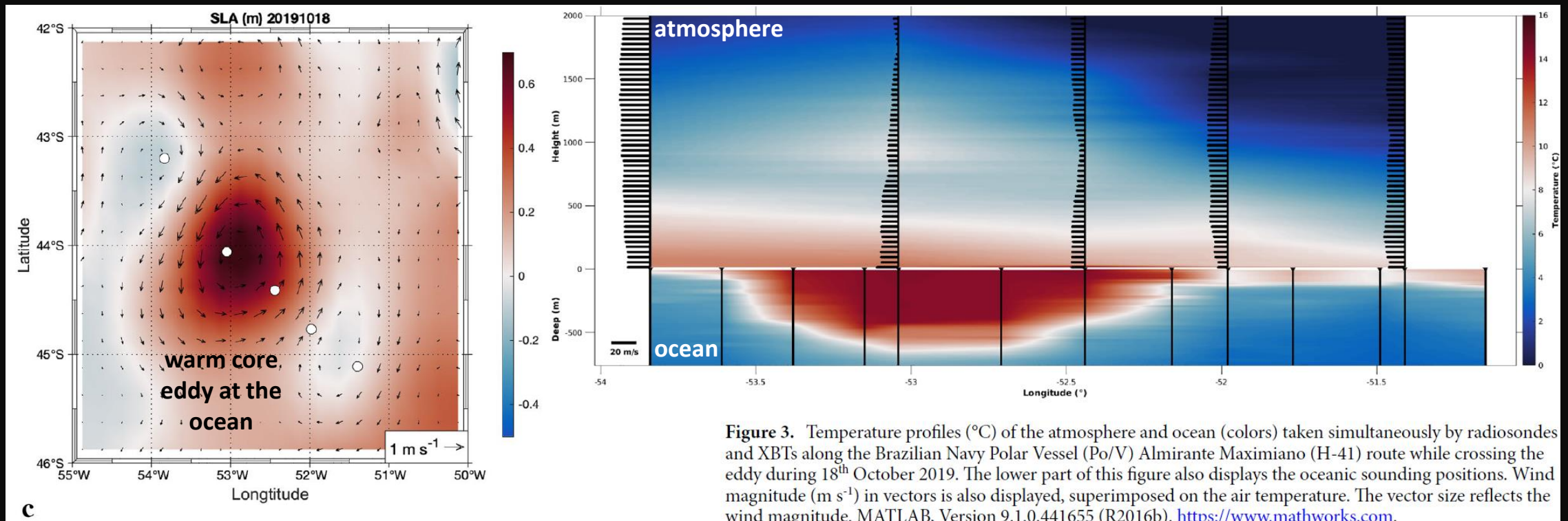
Figure extracted from Stevens and Bony (2013), Science.

- Stevens and Bony (2013) found **different precipitation rates** in CMIP5 models after simulating a **waterworld**.
- The **vertical transport of heat** between the **ocean** and the **atmosphere** is one of the key uncertainties driving the different scenarios in the waterworld (Stevens and Bony, 2013).

# **What Are the Oceanic Factors Affecting Air-Sea Heat Fluxes?**

# Eddies!

- Pezzi et al. (2021) observed a **warm core eddy at the ocean and marine atmospheric boundary layer** in the **Brazil-Malvinas Confluence region**.
- The sea surface temperature anomaly caused by the **warm ocean eddy**
  - increase the **surface winds** and **heat fluxes** from the ocean to the atmosphere (Pezzi et al., 2021); and
  - produce a **warm, mixed, and unstable** marine **atmospheric boundary layer** (Pezzi et al., 2021).





# Eddies!

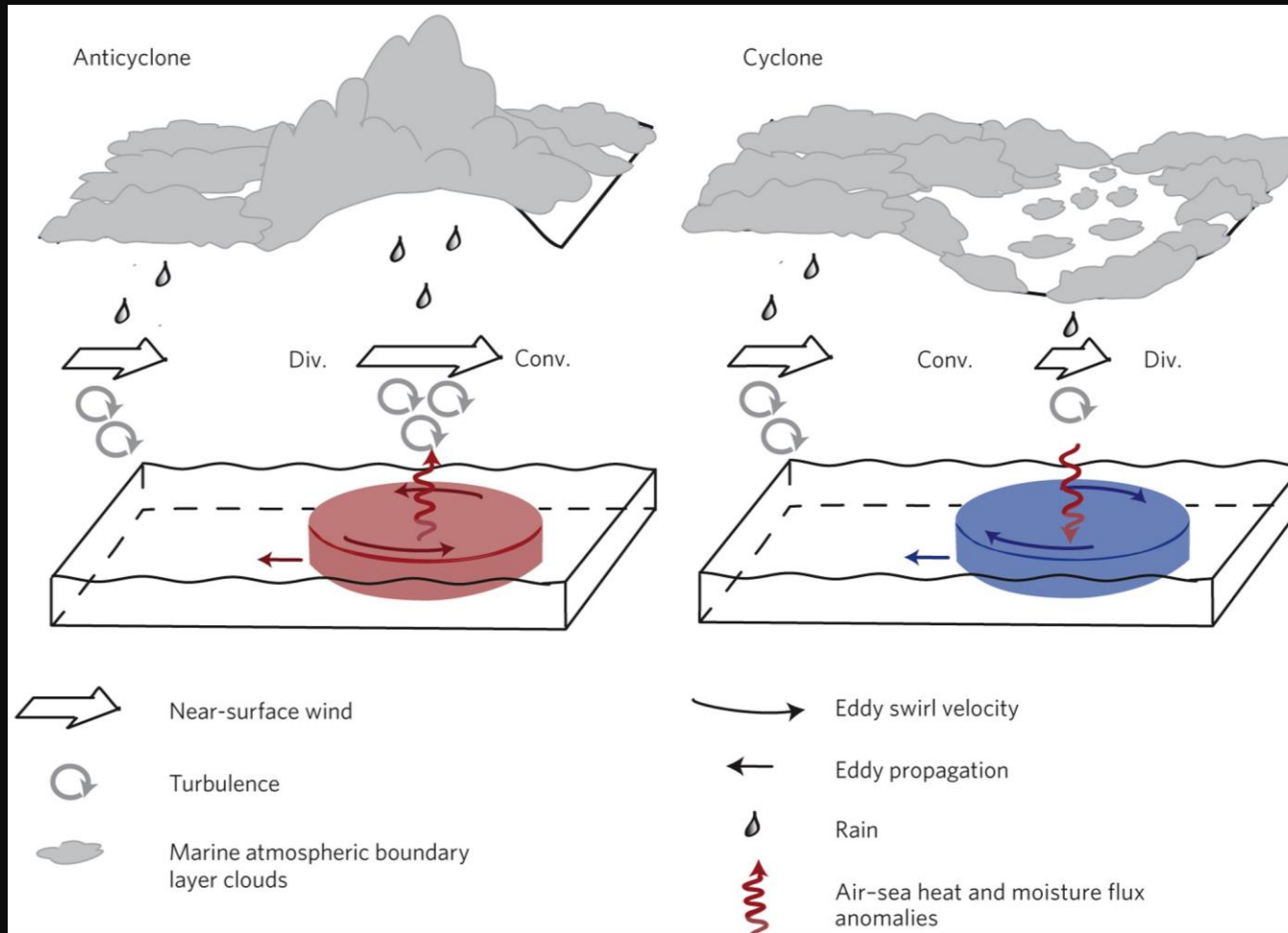


Figure extracted from Frenger et al. (2013), Nature Geoscience.

- The **oceanic eddies in the Southern Ocean** (Frenger et al., 2013) modulate the:
  - **cloud cover** and **water content**,
  - **precipitation**,
  - **wind circulation**.
- The warm core eddies accelerate the winds and increase the precipitation;
- The cold core decelerate the winds and decrease the precipitation (Frenger et al., 2013).

# Meanders?

- Foppert et al. (2017) highlight **strong eddy heat fluxes** at locations of ACC **standing meanders**.
- Meanders along the Antarctic Circumpolar Current funnel heat towards the Antarctica (Phillips and Rintoul, 2000) and sea ice zone;
- What is the impact of standing meanders in air-sea interaction once meanders hold enhanced eddy heat fluxes?
  - Is the impact of meanders like eddies because the **crests and troughs of meanders** concentrate warm and cold waters, respectively?

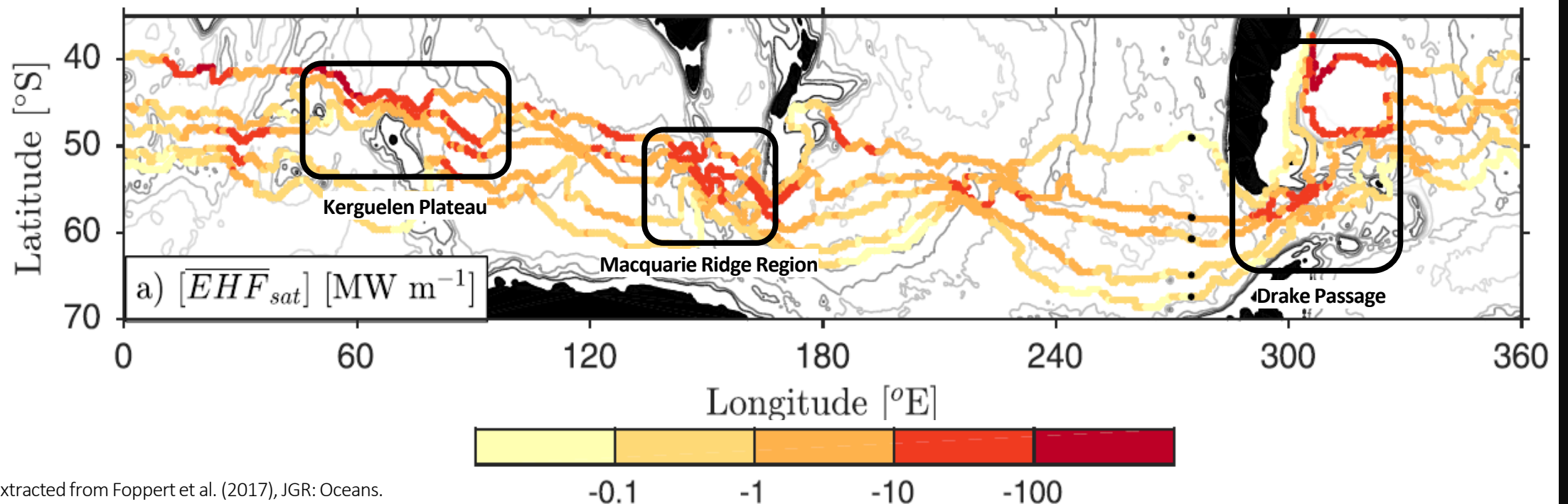


Figure extracted from Foppert et al. (2017), JGR: Oceans.

# Equilibration of the ACC transport by meanders

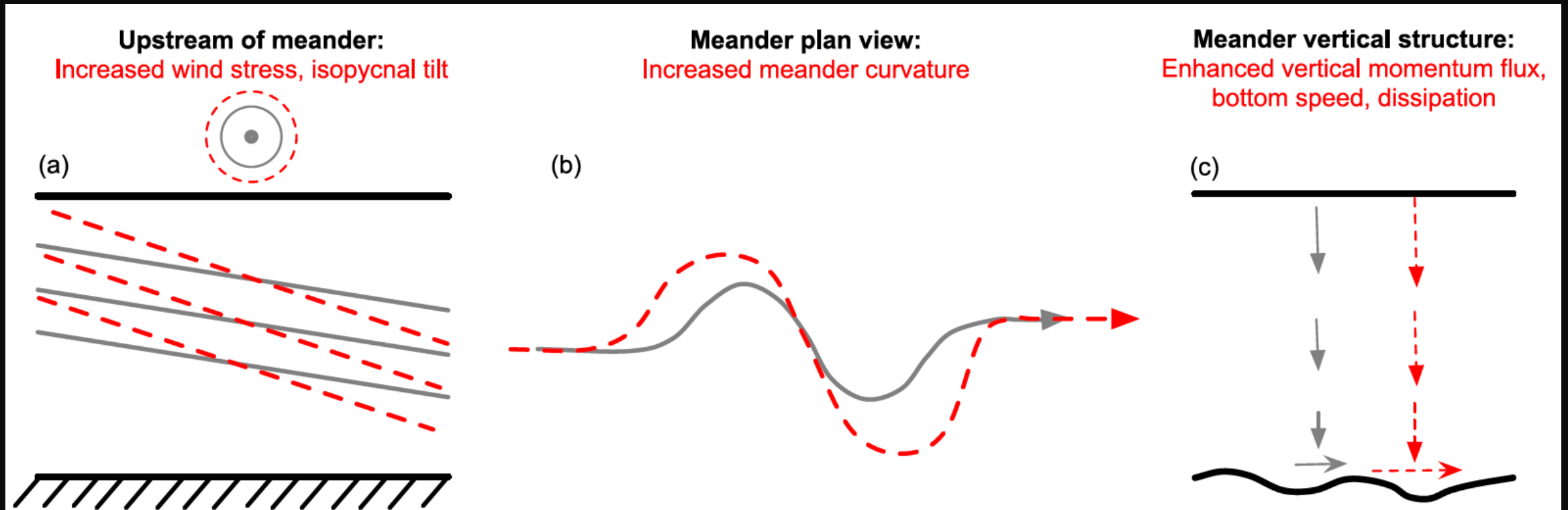
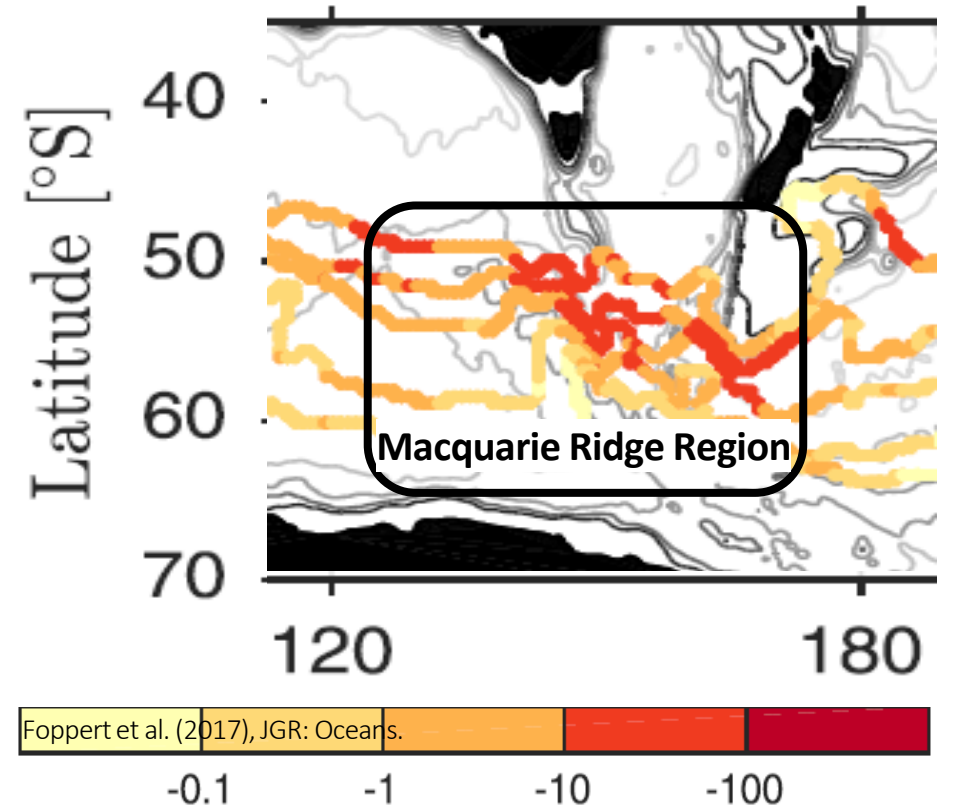


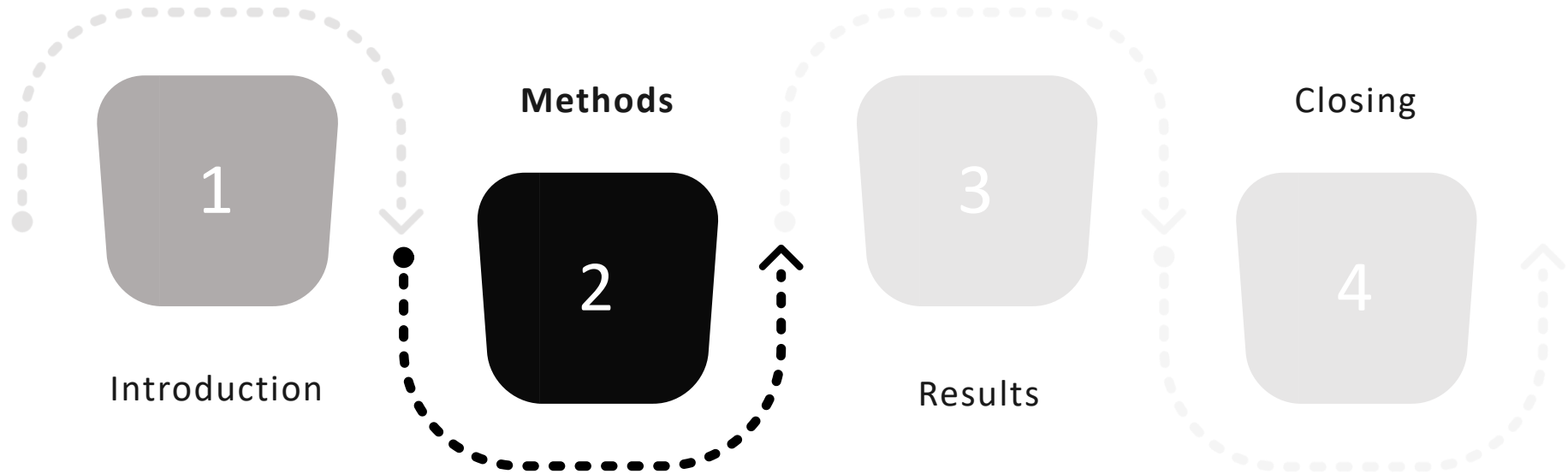
Figure extracted from Thompson and Naveira Garabato (2014), JPO.



# Goal

- Motivated by the increase in Eddy Heat Flux at the Macquarie Ridge region (Foppert et al., 2017) and subsurface impact of meanders (Thompson and Naveira Garabato, 2014), we explore:
- What is the impact of the Macquarie Meander on
  - the regional air-sea heat fluxes and water subduction?
  - subsurface dynamics?
  - We explore this question using the monthly output from the **ACCESS-OM2** global model (Kiss et al., 2020);
  - 0.1° resolution ocean-sea ice model;
  - forced by the JRA55 atmospheric reanalysis (Tsujino et al., 2018).

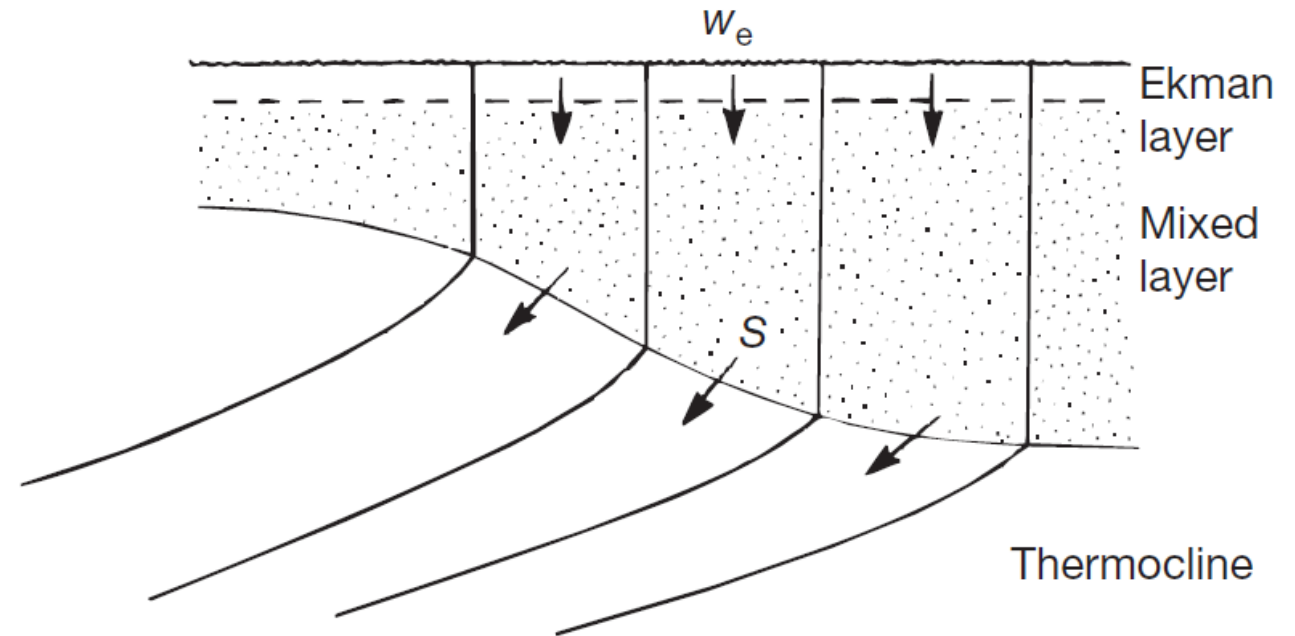




# 1 Water Subduction

- The **subduction (S)** of water below the permanent thermocline is obtained with the lateral induction of fluid through the sloping base of the mixed layer and the vertical velocity at the same level (Marshall et al., 1993; Downes et al., 2010; Langlais et al., 2017).

$$S = \underbrace{-\vec{U}_{MLD} \cdot \nabla(\text{MLD})}_{\text{lateral induction}} - \underbrace{\vec{w}_{MLD}}_{\text{vertical velocities}}$$

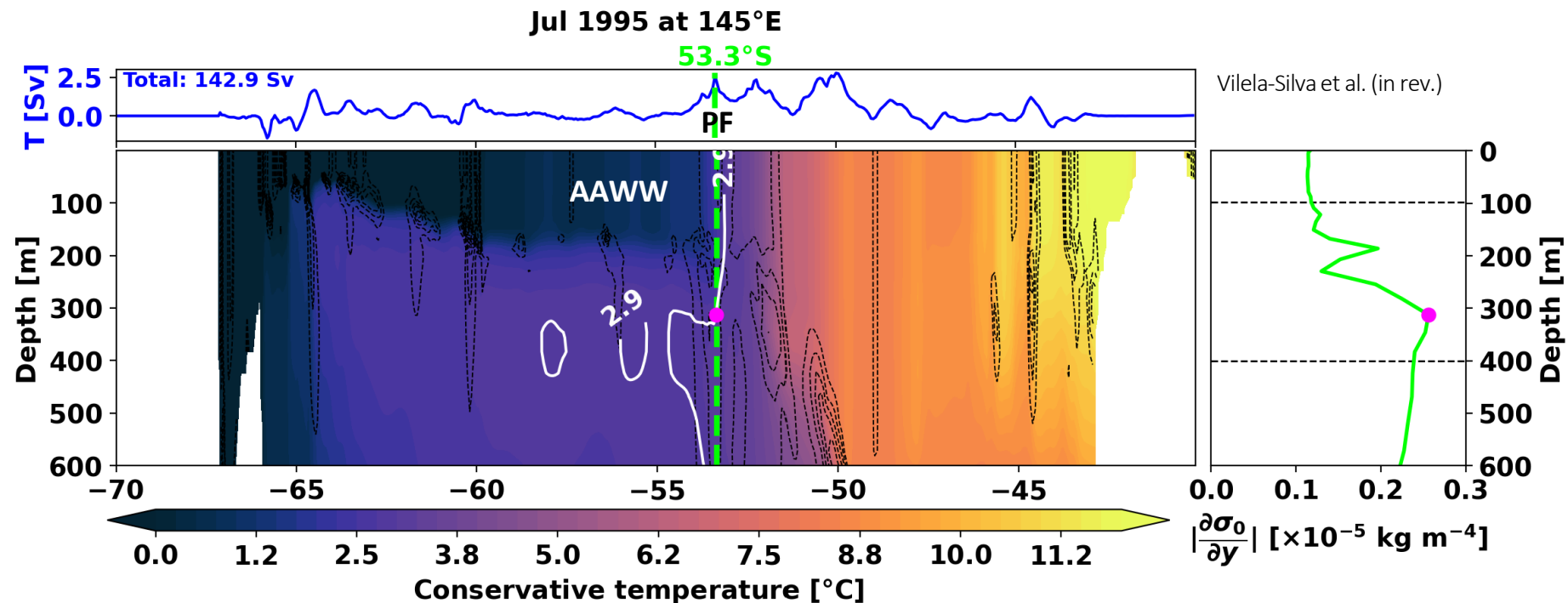


Schematic extracted from Marshall et al. (1993), JPO.

## 2

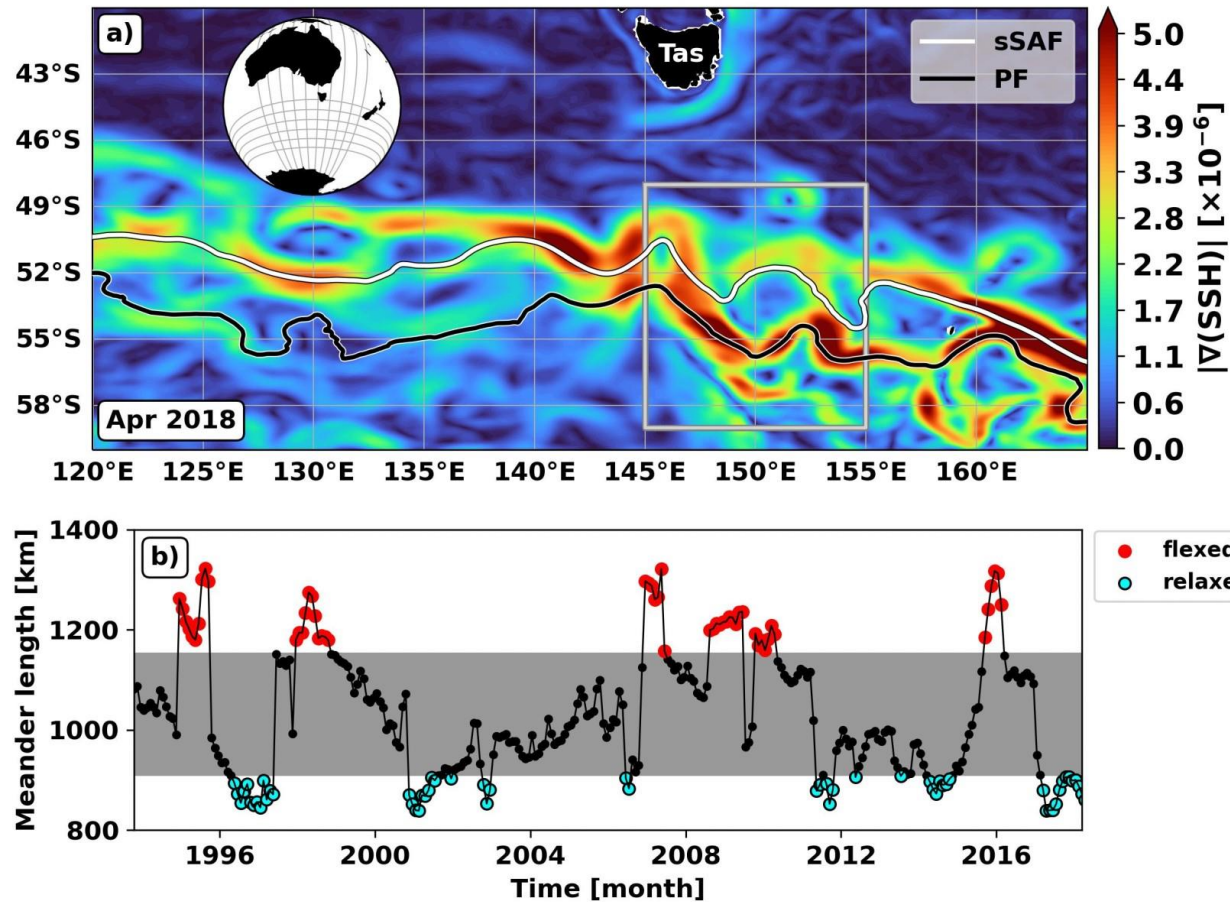
## Frontal Tracking Algorithm

- We **track the fronts** by following the isotherms related to local transport maximum (as in Langlais et al., 2011) and the meridional density gradient.
- We ran the frontal tracking algorithm over a 26-year period (1993–2018) covering 46 longitudes (120°E–165°E);
  - It returned two most frequent temperature values in the ACCESS-OM2 outputs: 2.9°C at 300 m and 5.3°C at 383 m.
  - These values are characteristic for the **PF** and **sSAF** when compared to observations (Sokolov and Rintoul, 2002) and model outputs (Langlais et al., 2011).



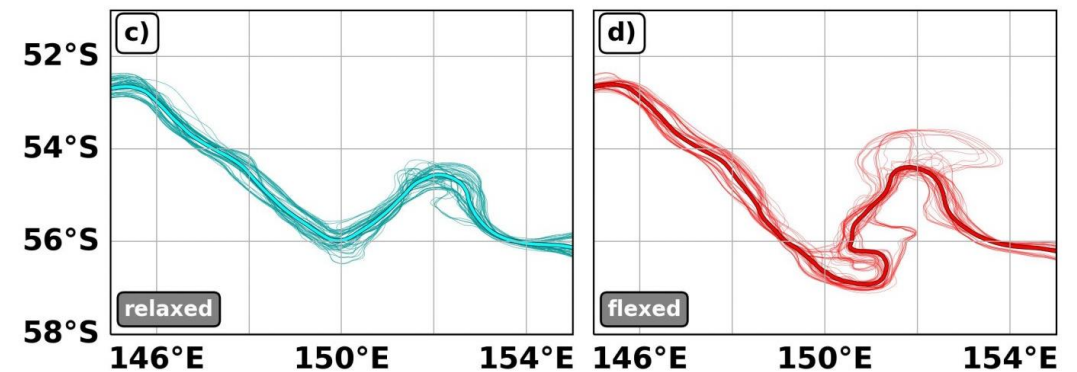
## 3

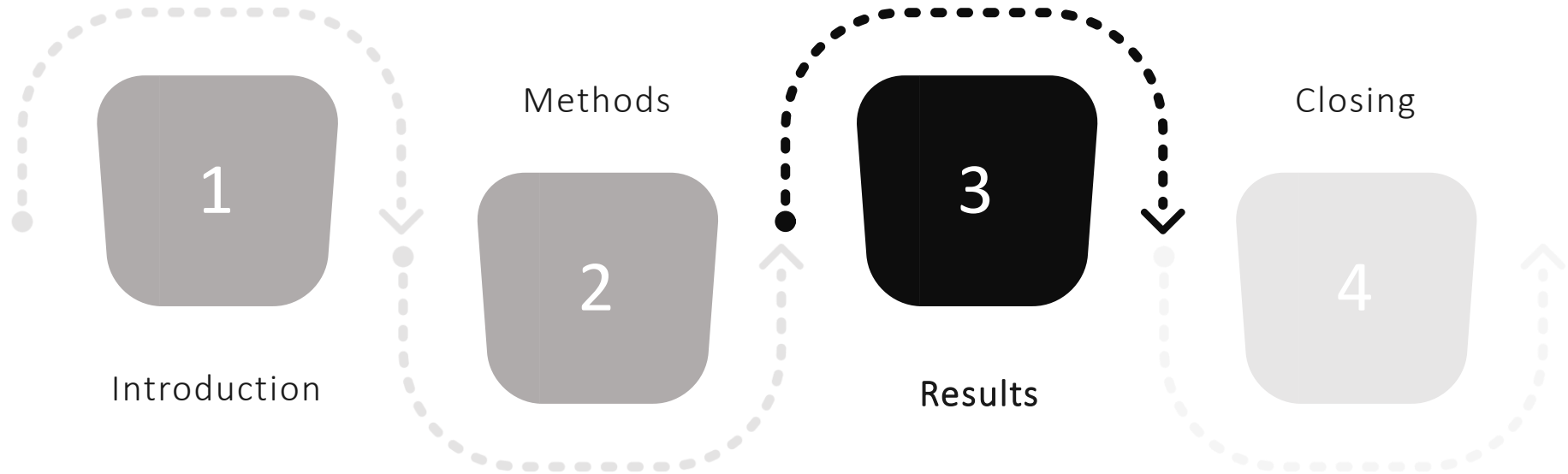
## Extracting Signals of Variability: Composites



Vilela-Silva et al. (in rev.)

- We extract the signal of the standing meander by reducing the noise from higher-frequency variability by compositing the relaxed and flexed events.
- We build composites of the meander structure based on the length variability of the PF contour between 145°E and 155°E.

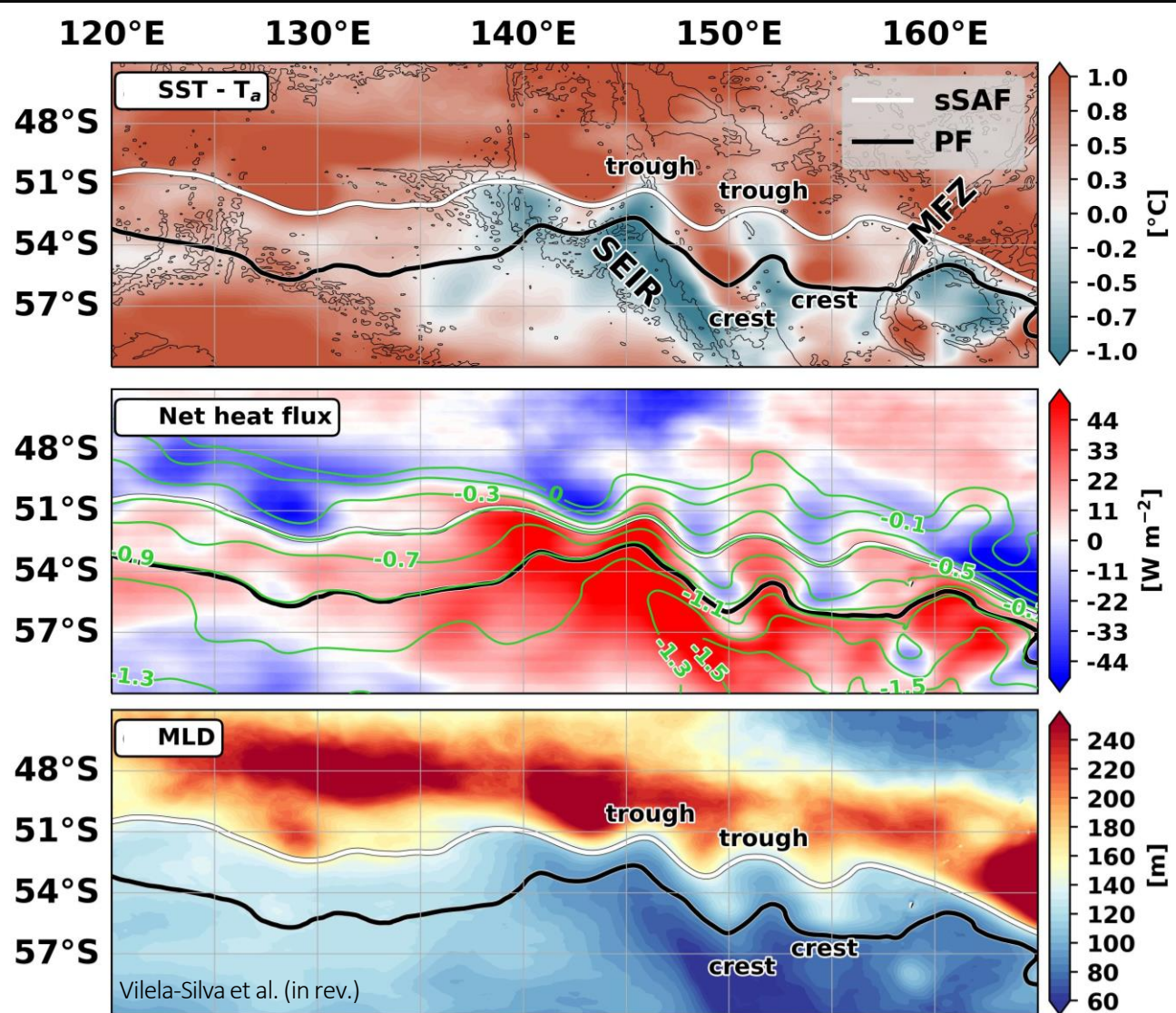






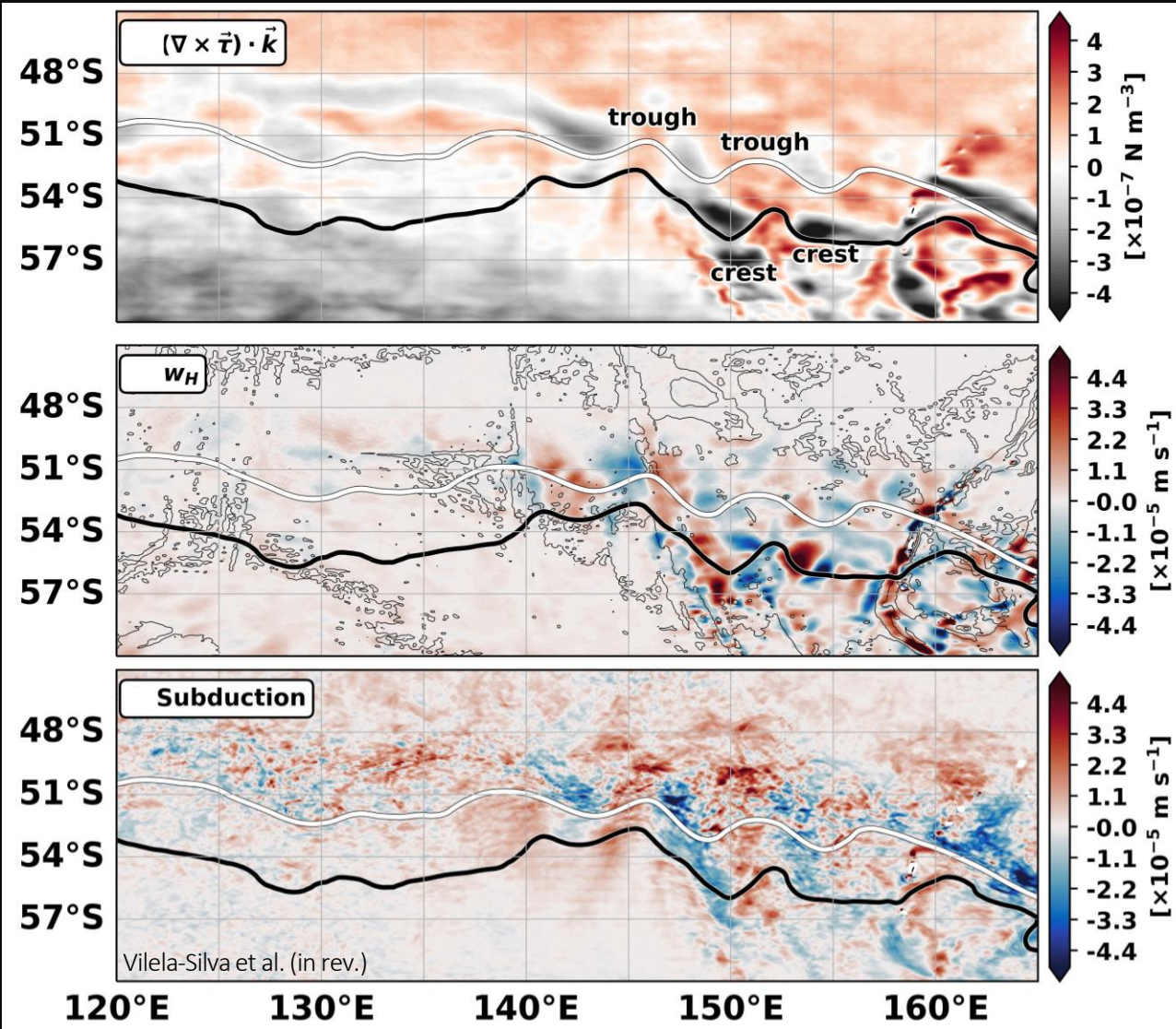
# The Impact of the Macquarie Meander on

# Thermodynamics



- Wave-like signal of **trough-crest-trough-crest** for the **air-sea temperature anomaly**, **surface net heat flux**, and **mixed layer depth** at the Macquarie Meander region;
- Positive and negative air-sea temperature anomaly at the crests and troughs, respectively;
- Heat loss by the ocean at the **crests** and heat gain by the ocean at the **troughs**;
  - Poleward displacement of warm sSAF waters at the crests to a region of cold atmosphere → heat loss by the ocean.
- Heat loss leads to buoyancy loss (or density gain) which causes the deepening of the MLD;
  - The **MLD is deeper at the crests** where the ocean loses heat and **shallower at the troughs** where the ocean gains heat.

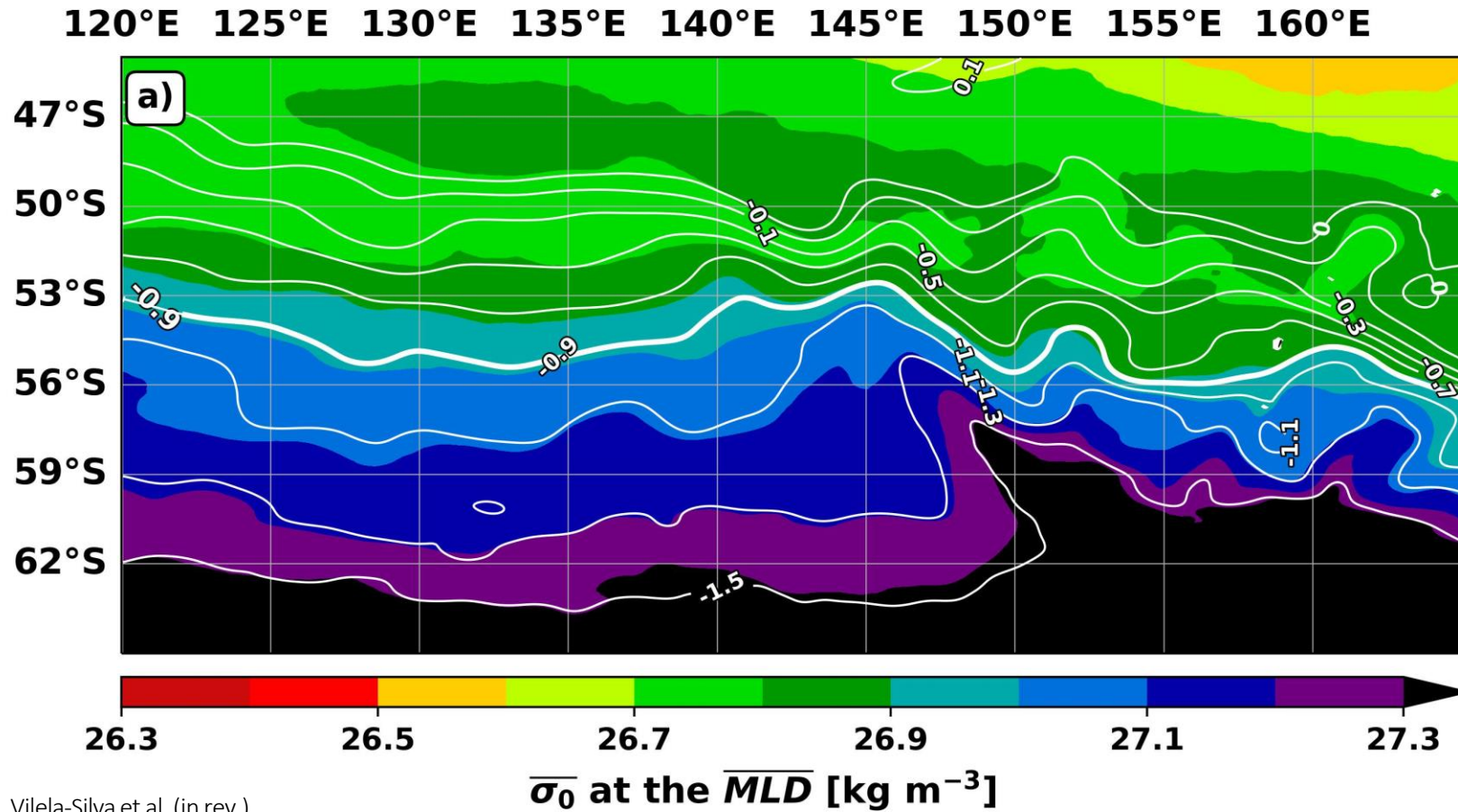
# Circulation



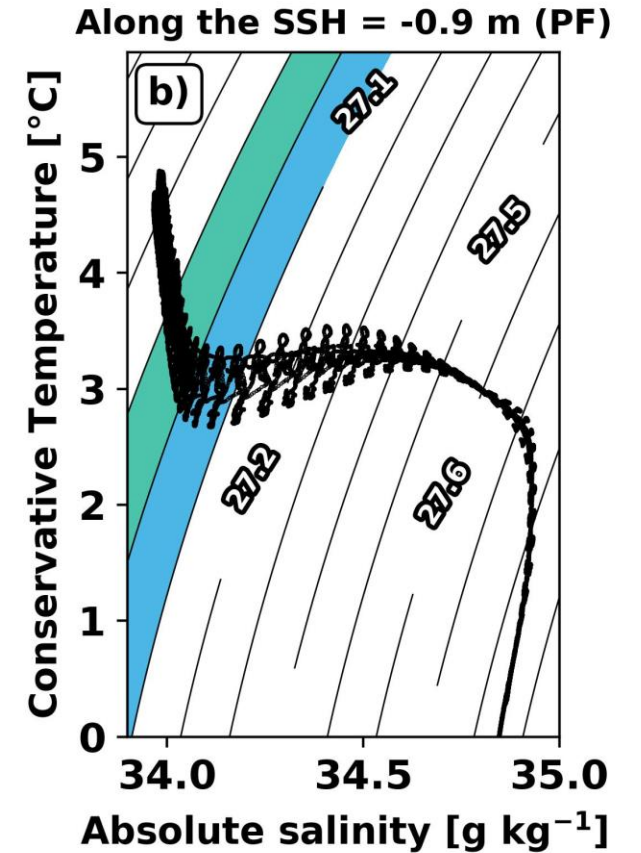
- Wave-like signal of **trough-crest-trough-crest** for the **wind-stress curl**, **vertical velocities at the MLD**, and **water subduction** at the Macquarie Meander region;
- The rotation of the flow at the crests and troughs returns **strong wind stress curl** at the crests and troughs of the meander;
- The centre of the meander's troughs and crests splits into regions of **upwelling** ( $w > 0$ ) and **downwelling**.
  - $W$  is much higher at the Macquarie Meander than upstream.
- The Macquarie Meander is a place where a significant rate of water obduction and **water subduction** ( $S > 0$ ) extend to the PF waters.



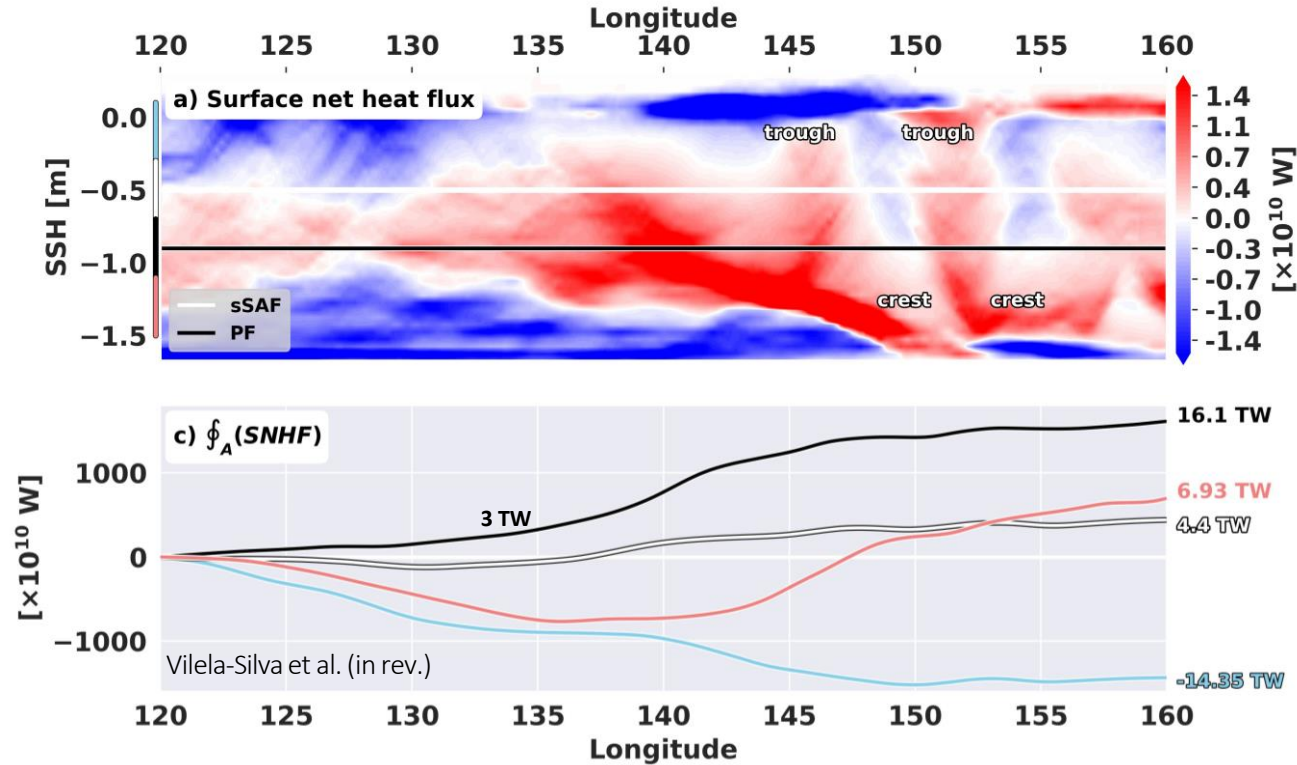
# Along-stream variability of air-sea heat fluxes and subduction



Vilela-Silva et al. (in rev.)

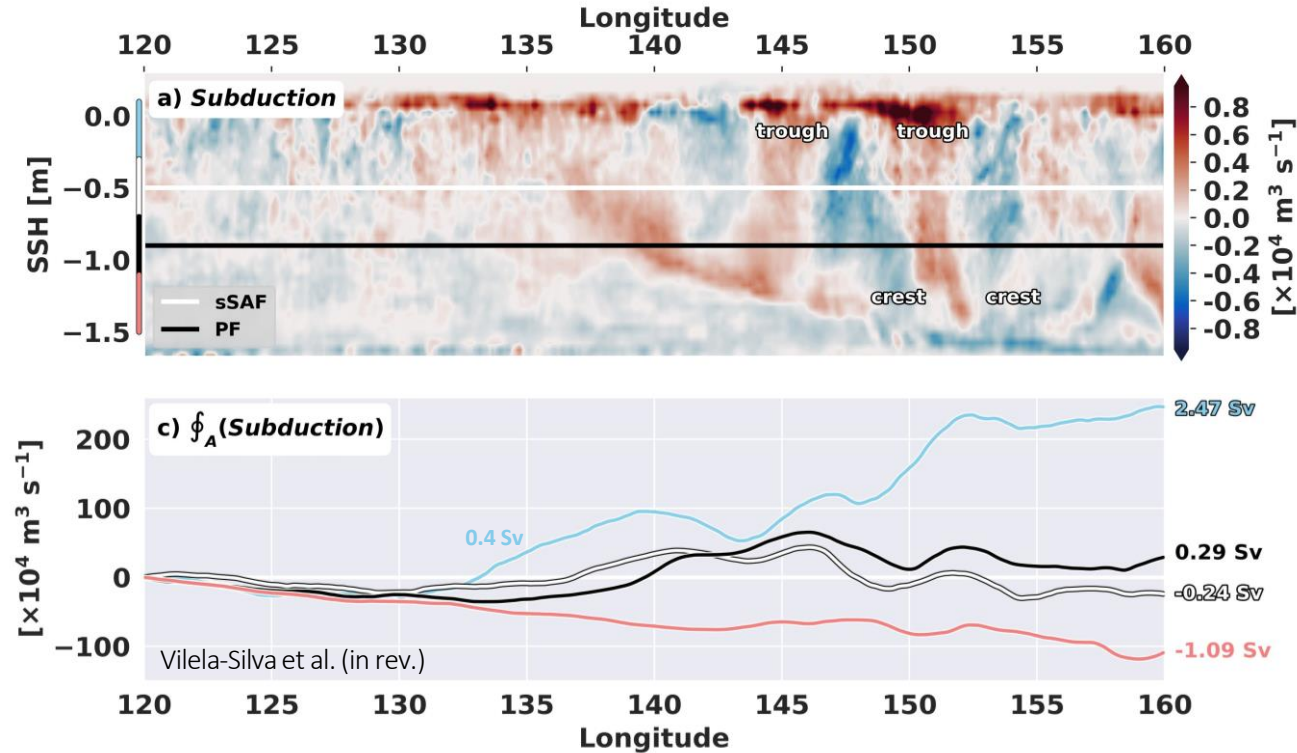


# Air-Sea Heat Fluxes



- We present the **surface net heat fluxes** along SSH contours to diagnose along the stream coordinates. The SSH contours approximate to water mass boundaries and fronts since SSH values are related to density classes (Sokolov & Rintoul, 2007).
- The **heat gain** by the ocean extends from the denser to **lighter density classes** at the centre of the meander's troughs. Conversely, the heat loss by the ocean extends from lighter to denser density classes at the crests.
- The integrated **heat flux along the PF** increases in 13 TW from the upstream to the downstream of the meander;

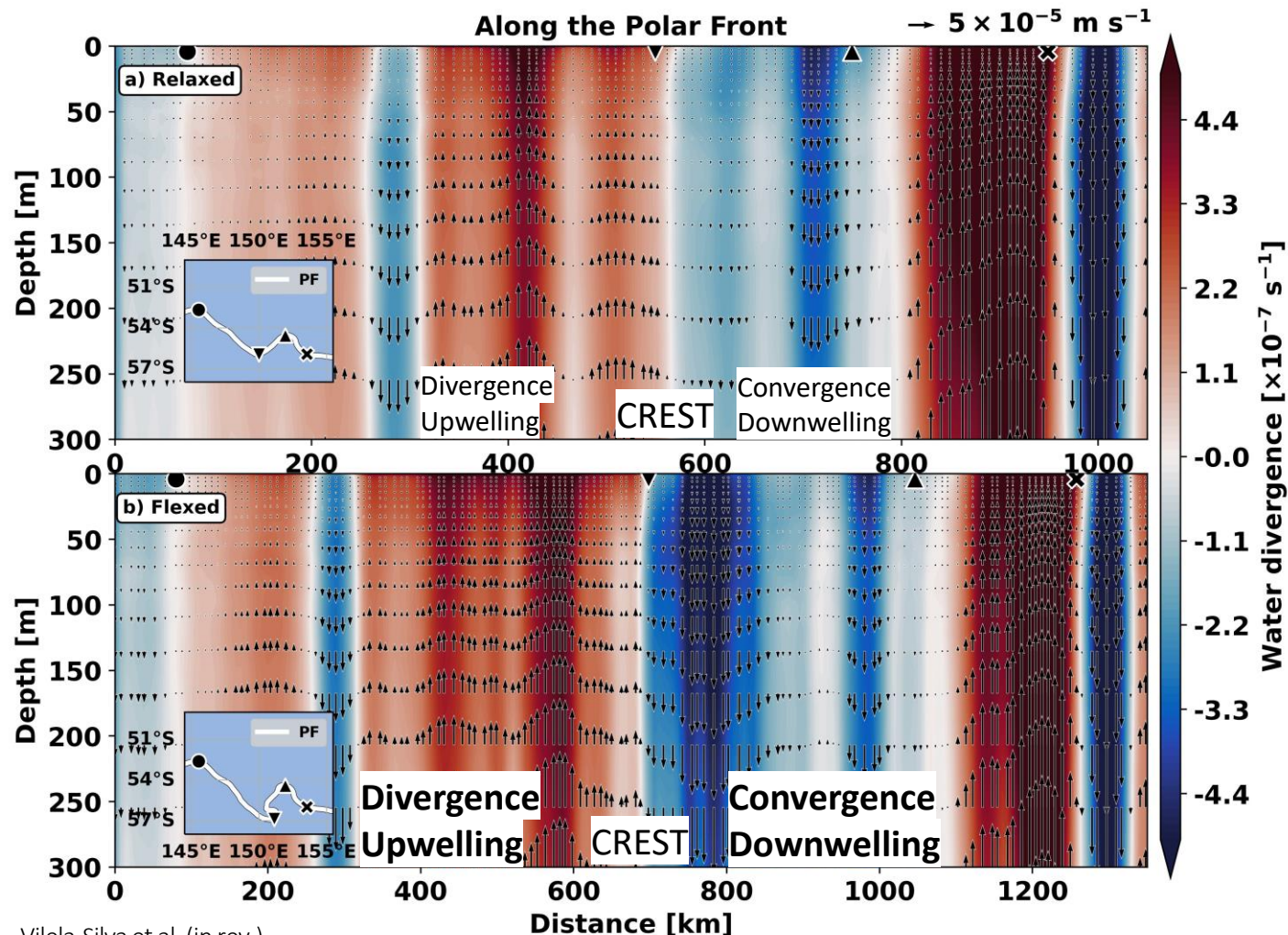
# Water Subduction



- Subduction crosses more SSH contours (or density classes) downstream of 135°E where the fronts meander.
- The accumulated **subduction at the SAF region increases in 2 Sv** when comparing the subduction upstream (at 135E) and downstream of the meander (160E).
- The **PF region** changes the regime of accumulated obduction upstream of the meander to accumulated subduction downstream of the meander.

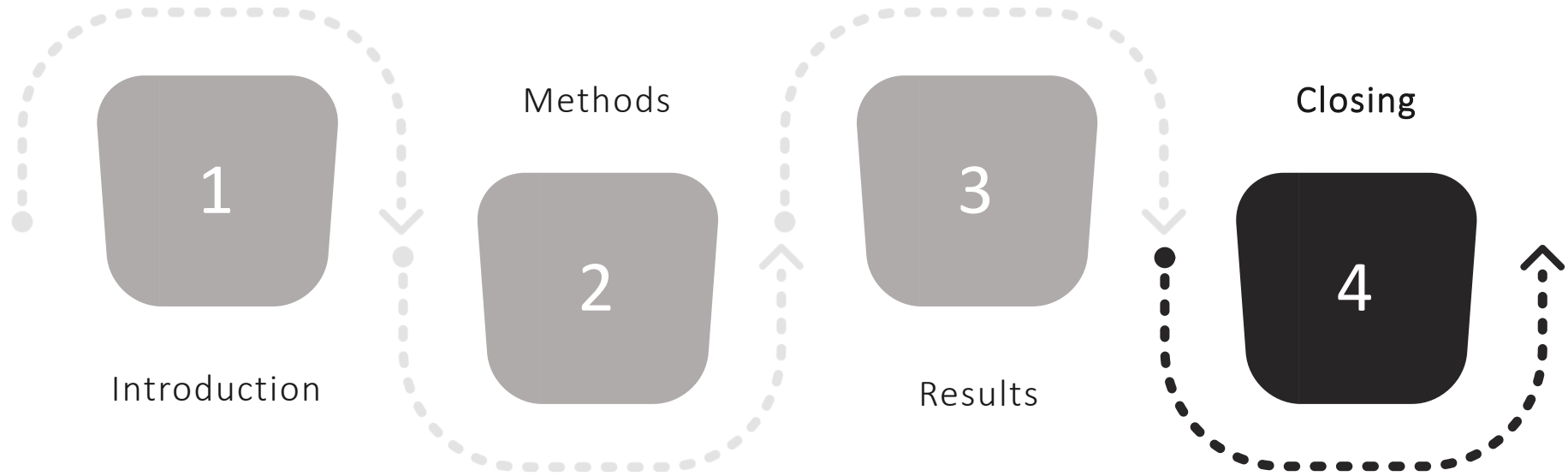


# The Subsurface Impact of Flexing the PF Meander



Vilela-Silva et al. (in rev.)

- The meander's curvature leads to more water divergence and upwelling at the entering of crests along the PF meander as well as reported for the SAF meander (Meijer et al., 2022);
- The comparison between the relaxed (top) and flexed (bottom) meander composites shows the link between the meander flexing with the water divergence and vertical velocities.
- As a consequence for the enhanced water divergence, the vertical velocities are faster at the flexed meander (as hypothesized by Thompson and Naveira Garabato, 2014).



# Conclusions

1

## Meanders Enhance Air-Sea Heat Fluxes

The crest of the meander hosts surface heat loss by the ocean and deep mixed layers.

The opposite occurs at the trough.

2

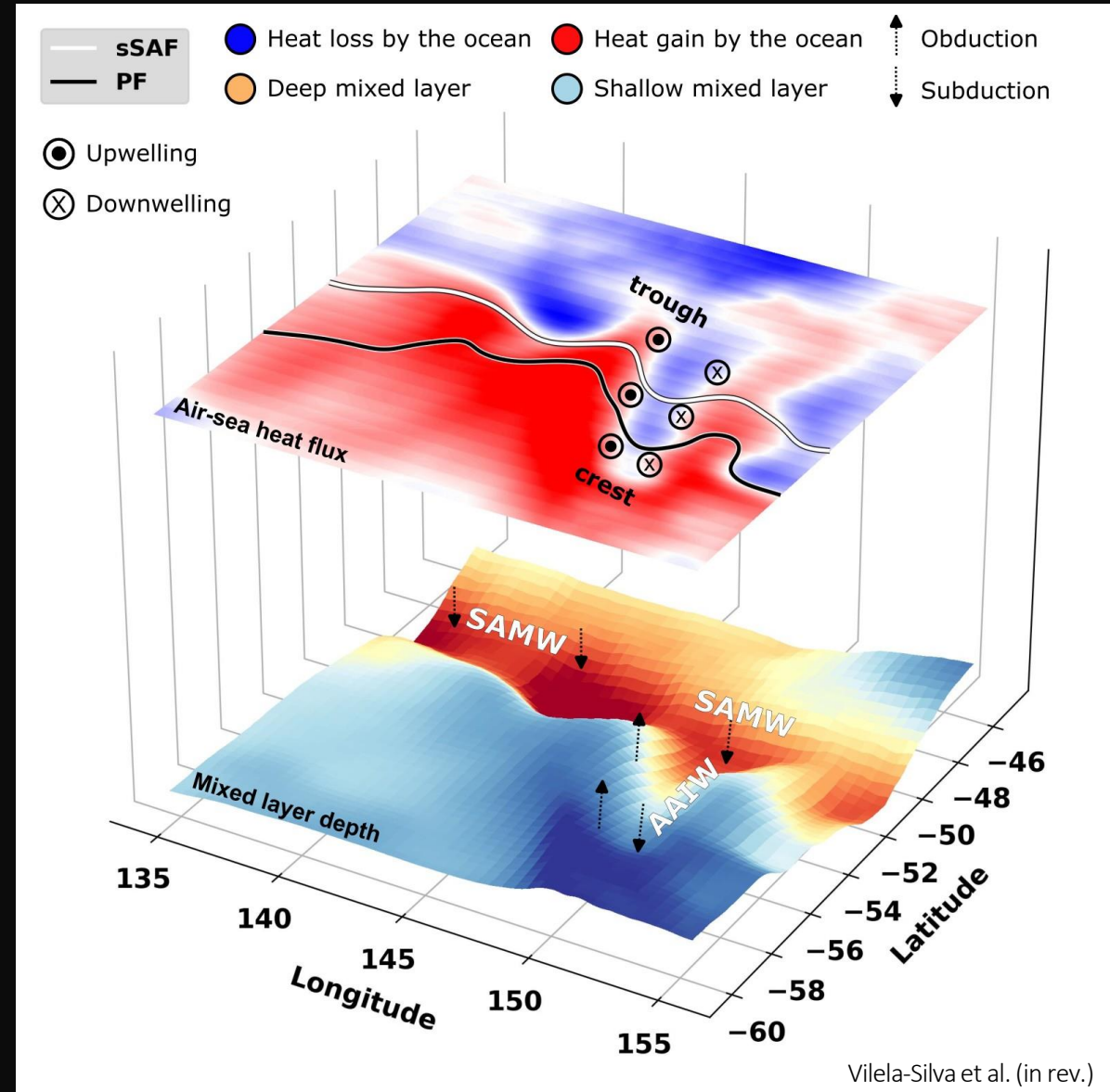
## Meanders Extend Water Subduction from the SAF zone to high latitudes

Water subducted along SSH contours of denser waters might be related to the AAIW formation.

3

## Meander Flexing Leads to Enhanced W

The increase in the meander's curvature enhance the water divergence leading to faster vertical velocities in meanders (as hypothesized by Thompson and Naveira Garabato, 2014).



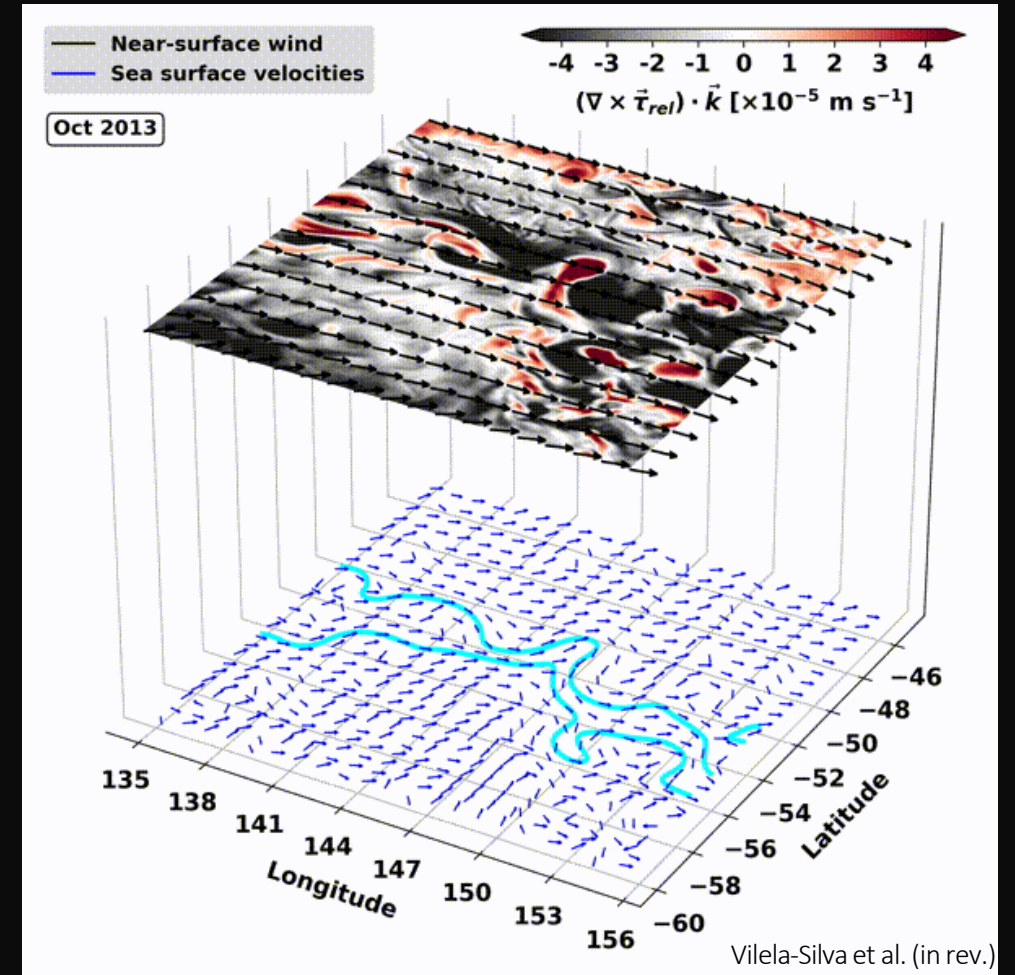
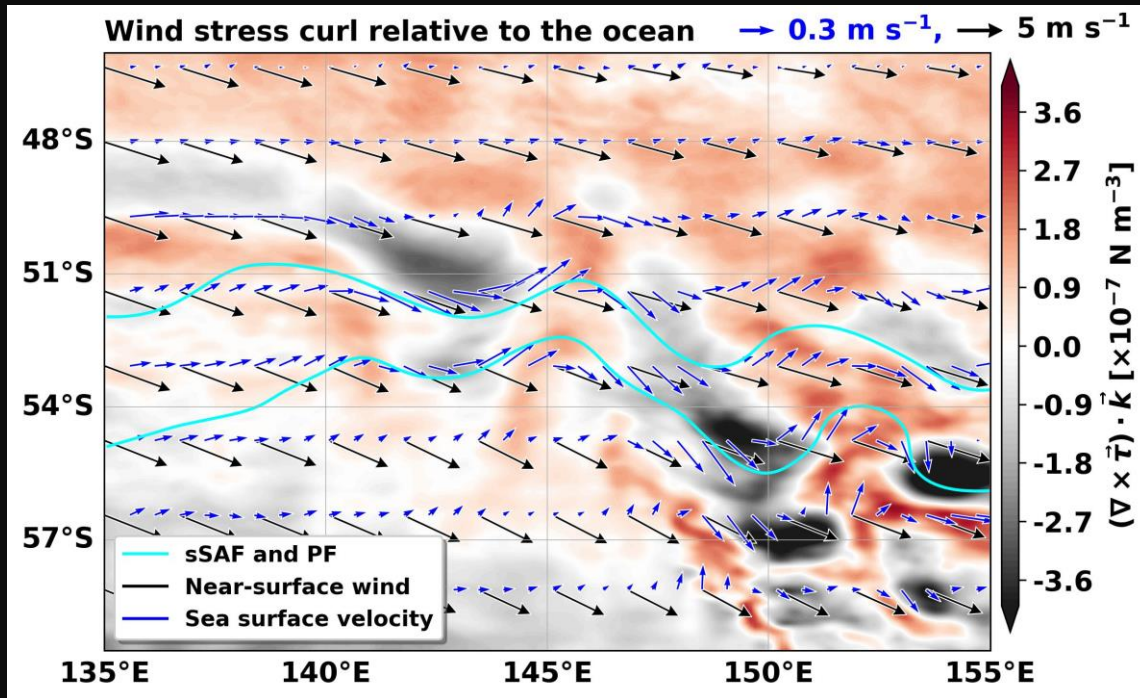


# Conclusions

4

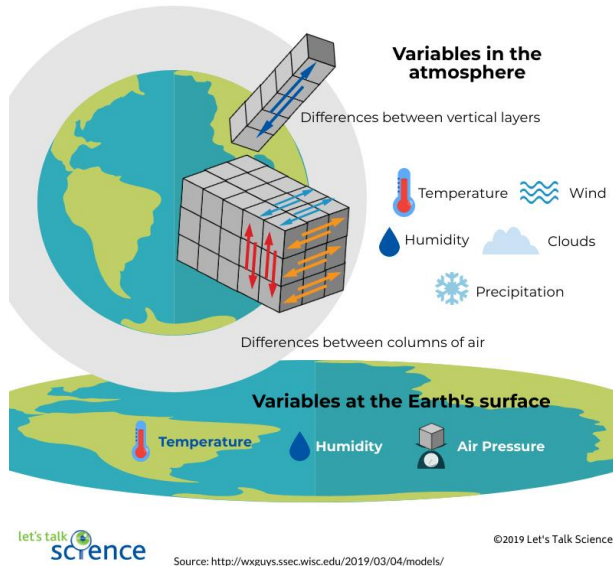
## Meanders can locally force the atmosphere

- The meander also imprints its signal in the wind stress curl relative to the ocean.



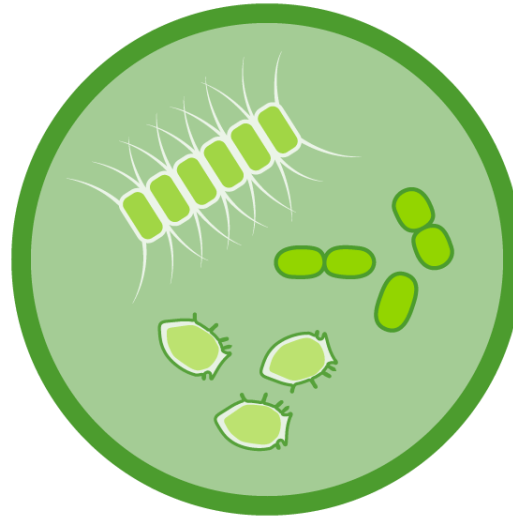
# Potential Consequences of the SO meanders

## Weather Forecast Models



Resolving meander patterns (or fine scale) in weather forecast models could increase the weather predictability downstream.

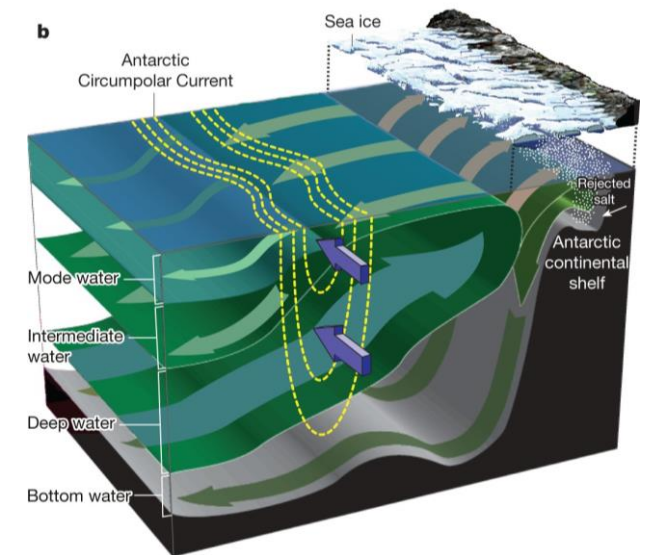
## Chl-a distribution



ecowatch.noaa

The meandering of the fronts deform the MLD and enhance vert vel. Biological production increases where nutrients are fluxed from the thermocline into the mixed layer.

## Water Mass Formation



Rintoul (2018), Nature

Implications of meanders for water mass formation (e.g., SAMW and AAIW), carbon sequestration, and ventilation of the ocean interior.



# Let's talk about meanders!

Email: [felipe.dasilva@utas.edu.au](mailto:felipe.dasilva@utas.edu.au)



Felipe Vilela-Silva



Nathan L. Bindoff



Helen E. Phillips



Steve R. Rintoul

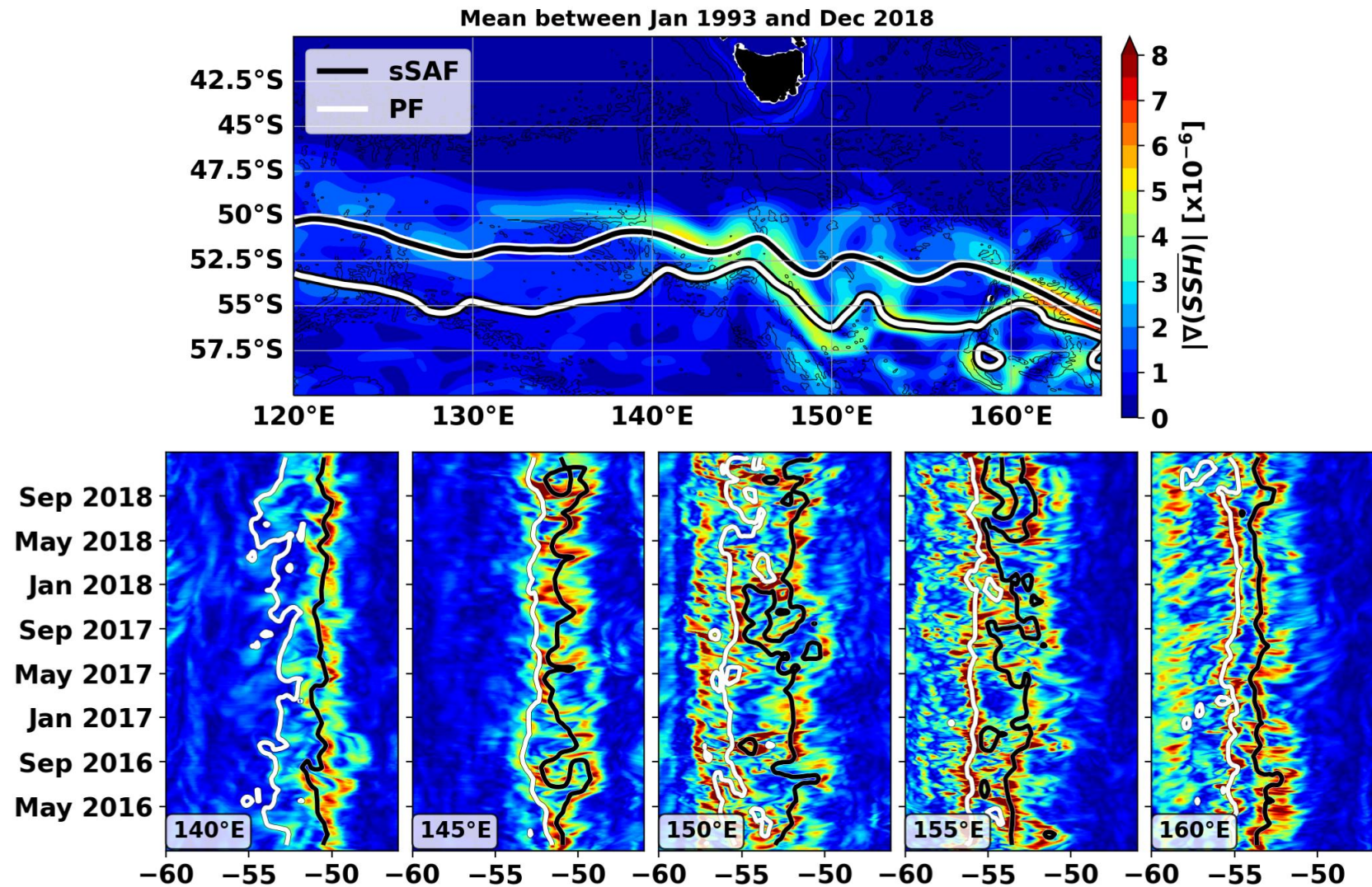


Max Nikurashin



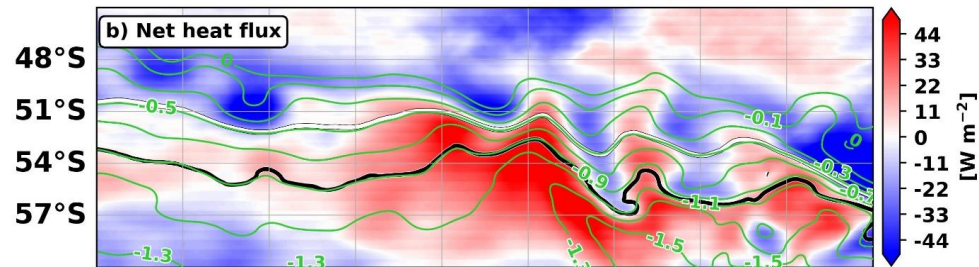


# Extras

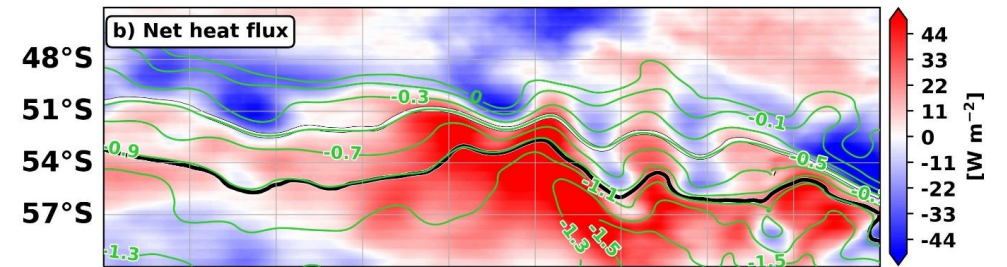


# Extras

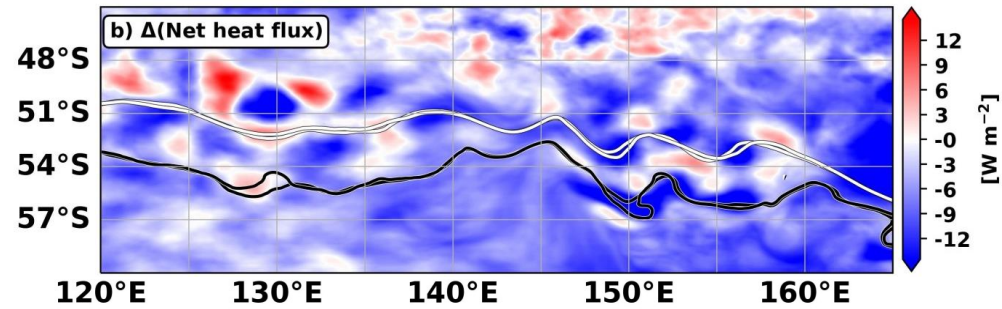
## Flexed composite



## Relaxed composite

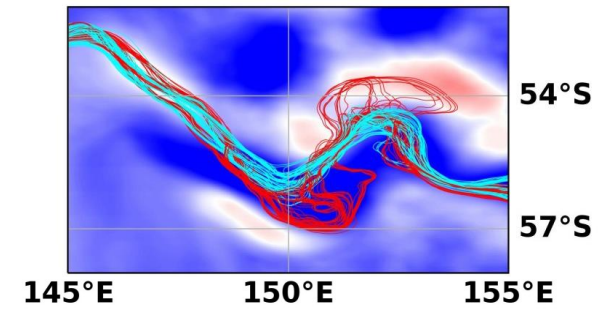


## Flexed - Relaxed



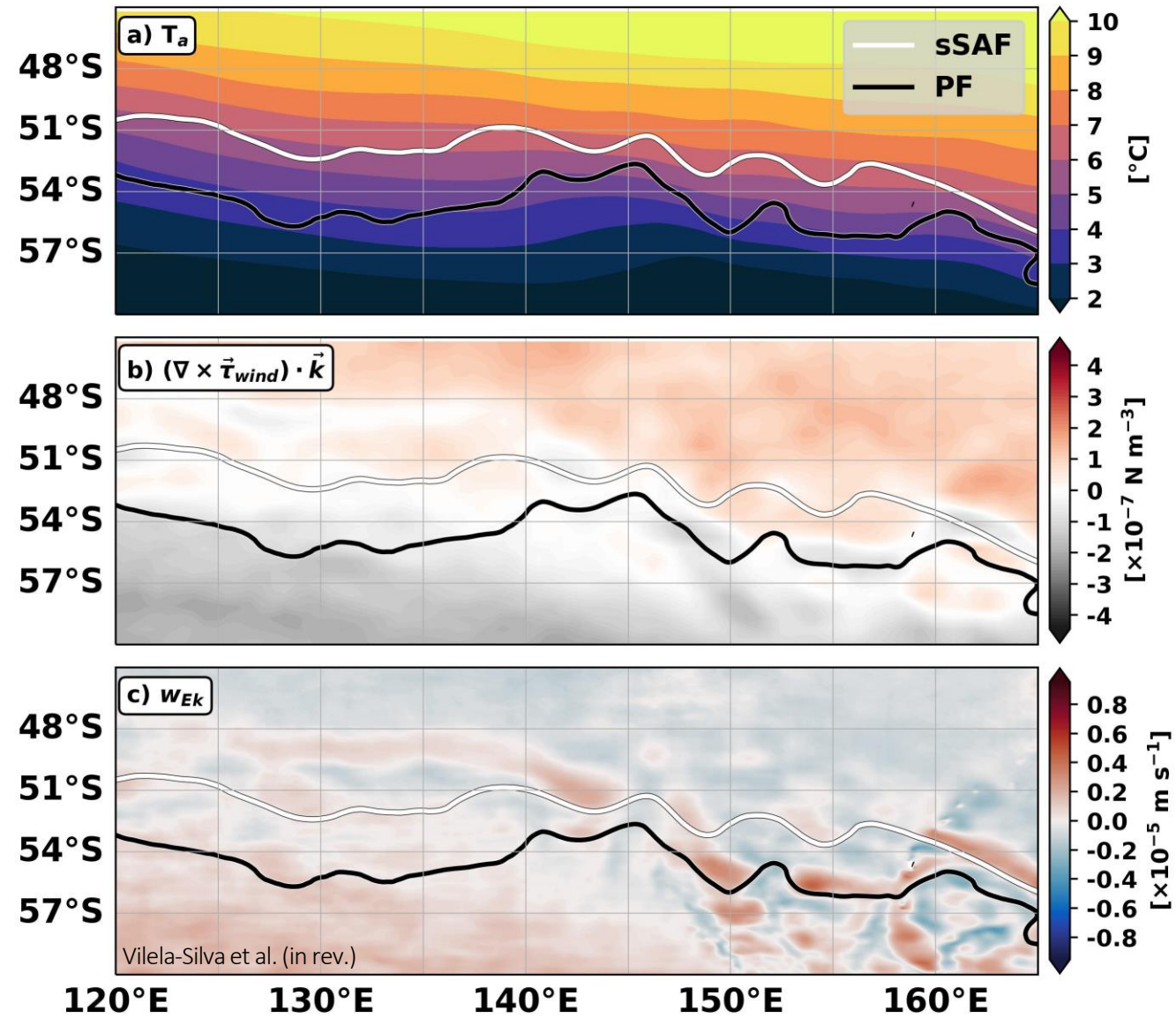
Vilela-Silva et al. (in rev.)

## Zoom at the Macquarie Meander

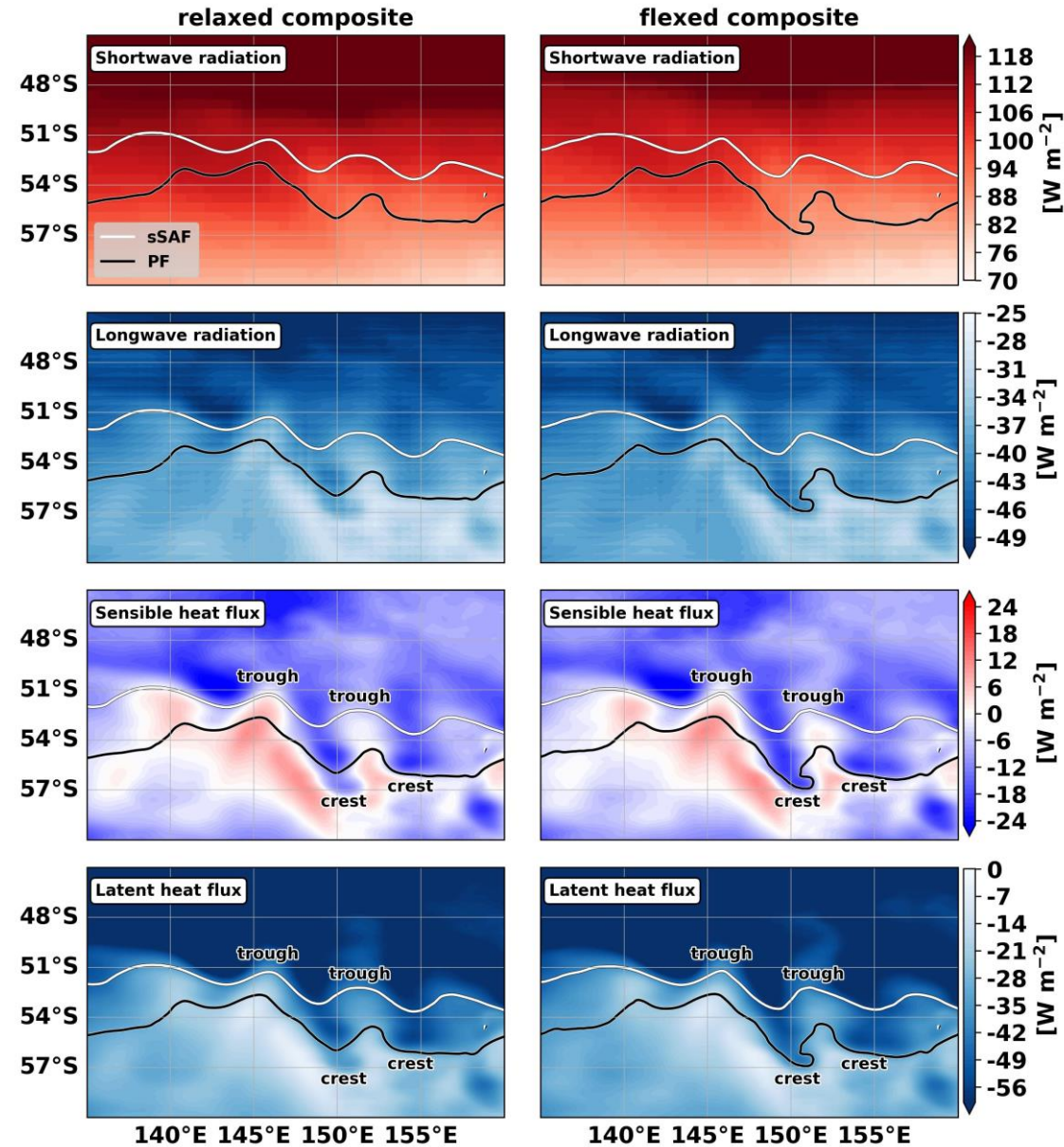




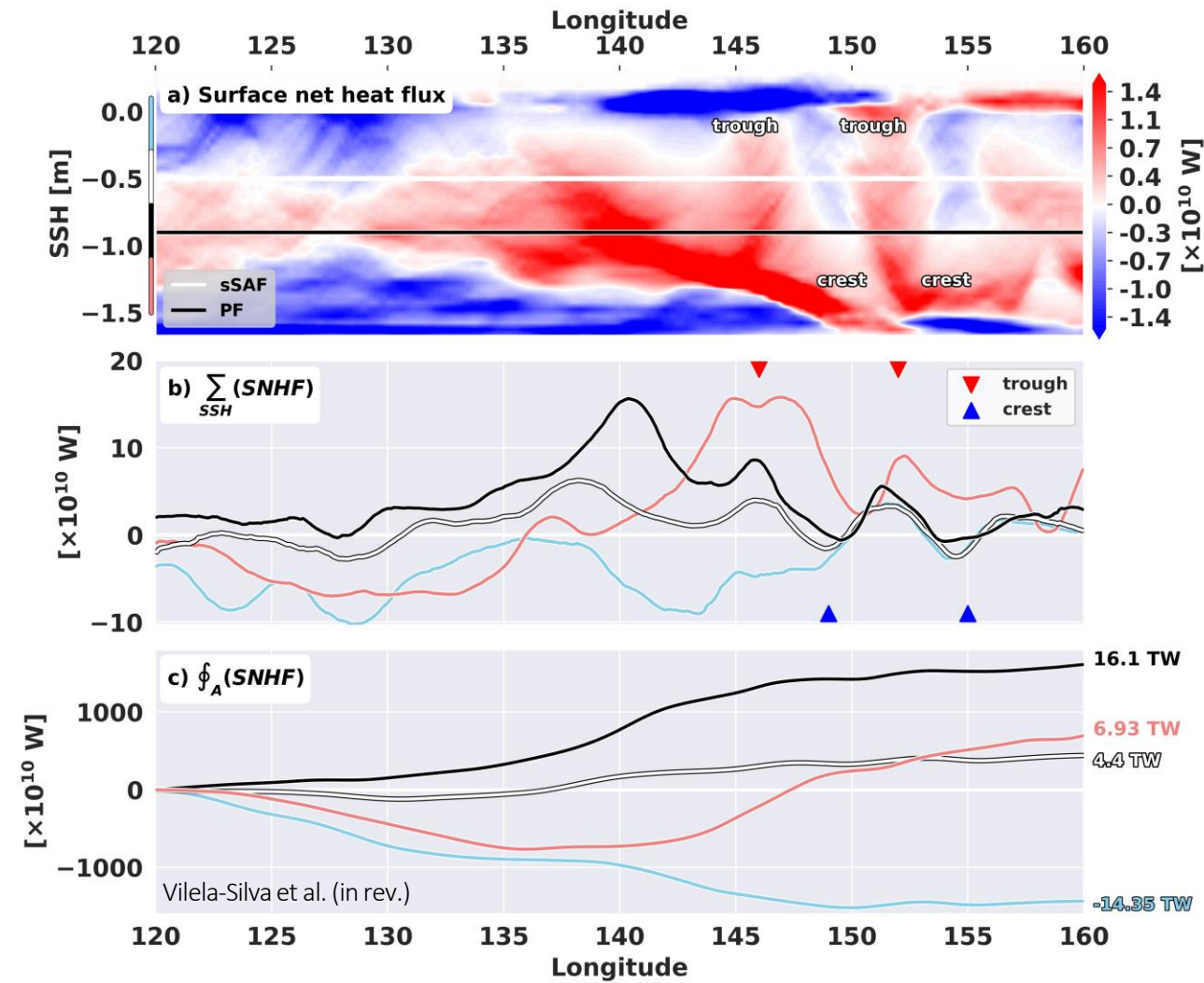
# Extras



# Extras



# Extras





# Extras

